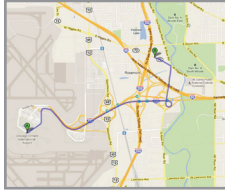


Directions to Wilo USA

9550 W. Higgins Rd. #300
Rosemont, IL 60018
Toll Free: 888-945-6872



From O'Hare International Airport; Chicago, IL



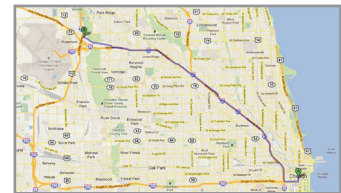
3.8 miles – about 7 minutes

Head east on Access Rd 0.1 mi
Keep right at the fork 0.5 mi
Continue onto I-190 E 2.0 mi
Take exit 1A for North River Road 0.2 mi
Merge onto Des Plaines River Rd/N River Rd 0.6 mi
Turn left onto W Higgins Rd Destination will be on the right 0.3 mi

East - From Downtown Chicago, IL

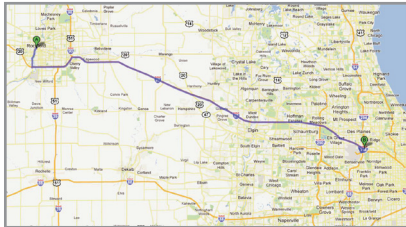
16 miles – about 24 minutes

Head south on S Federal St toward W Van Buren St 0.2 mi
Turn right onto W Congress Pkwy 0.6 mi
Take the exit onto I-90 W/I-94 W toward Wisconsin 8.3 mi
Slight left onto I-90 W (signs for Interstate 90 W/Kennedy Expressway/O'Hare/Rockford) 5.0 mi
Take exit 79B toward N Cumberland Ave 0.2 mi
Turn left onto W Higgins Rd Destination will be on the right 1.6 mi



West - Rockford, IL

76.0 mi, 1 hour 34 mins

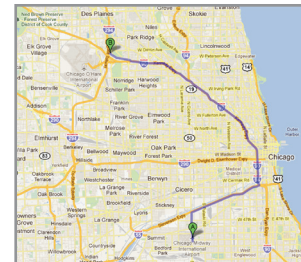


Head northwest on W State St toward S Main St 0.1 mi
Take the 2nd left onto S Church St 0.3 mi
Turn left onto Cedar St 315 ft
Take the 1st right onto IL-2 S/S Main St 3.5 mi
Merge onto US-20 E via the ramp to Belvidere 5.6 mi
Continue onto I-39 N 2.9 mi
Keep right at the fork, follow signs for Interstate 90 E/Chicago and merge onto I-90 E Partial toll road 60.2 mi
Take the I-190 W/I-294 S exit toward Ohare/Indiana Toll road 0.1 mi
Keep right at the fork and merge onto I-190 W Partial toll road 0.8 mi
Take exit 2A for US-12 N/US-45 N/Mannheim Rd 0.3 mi
Merge onto US-12 W/US-45 N/Mannheim Rd 1.0 mi
Turn right onto W Higgins Rd Destination will be on the left 1.1 mi

South - Midway Airport; Chicago, IL

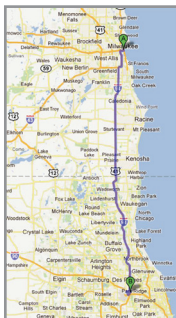
25.3 miles – about 36 minutes

Head south on S Cicero Ave toward W 59th St 0.3 mi
Make a U-turn at W 59th St 2.3 mi
Merge onto I-55 N/Stevenson Expy via the ramp to Chicago 4.8 mi
Take exit 292A to merge onto I-90 W/I-94 W toward W Ryan Expy/Wisconsin 11.1 mi
Slight left onto I-90 W (signs for Interstate 90 W/Kennedy Expressway/O'Hare/Rockford) 5.0 mi
Take exit 79B toward N Cumberland Ave 0.2 mi
Turn left onto W Higgins Rd Destination will be on the right 1.6 mi



North - Milwaukee, WI

80.1 miles – about 1 hour 34 minutes



Head south on N Milwaukee St toward E Wisconsin Ave 0.1 mi
Take the 2nd left onto E Michigan St 0.1 mi
Take the 2nd right onto N Jackson St 423 ft
Slight right to stay on N Jackson St 59 ft
Take the ramp to I-94 E 0.2 mi
Merge onto I-794 W 0.3 mi
Take exit 1B to merge onto I-94 E/US-41 S toward Chicago 6.2 mi
Slight left onto I-94 E Partial toll road 58.1 mi
Slight right onto I-294 S (signs for Indiana - O'Hare) Toll road 12.0 mi
Take the exit onto I-190 W toward O' Hare Partial toll road 0.7 mi
Take exit 2A for US-12 N/US-45 N/Mannheim Rd 0.3 mi
Merge onto US-12 W/US-45 N/Mannheim Rd 1.0 mi
Turn right onto W Higgins Rd Destination will be on the left 1.1 mi